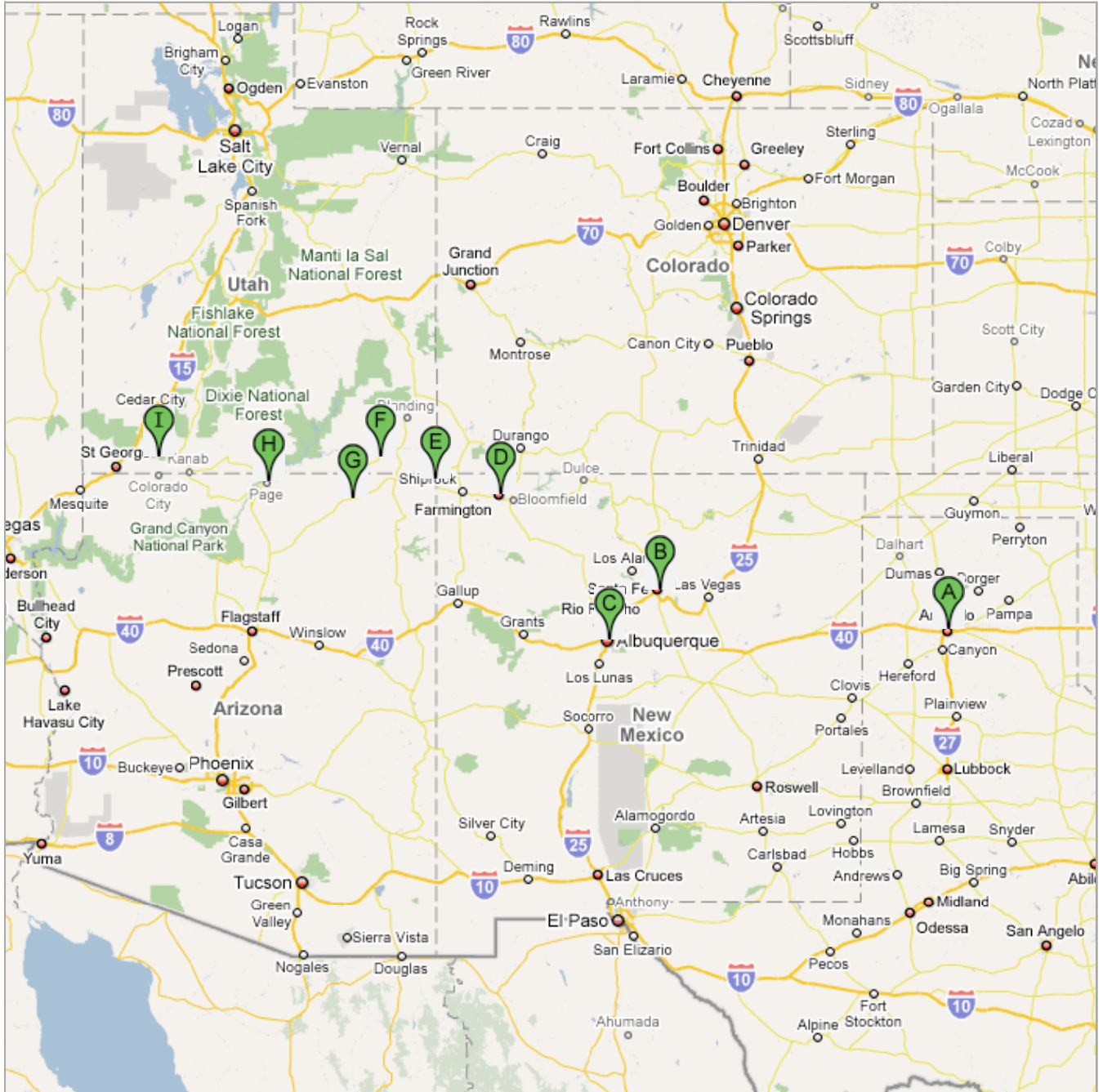














**Directions to Springdale, UT**  
918 mi – about 17 hours 4 mins

**Save trees. Go green!**




Download Google Maps on your phone at [google.com/gmm](http://google.com/gmm)





 Amarillo, TX

	1. Head <b>east</b> on <b>SE 11th Ave</b> toward <b>S Pierce St/US-60/US-87</b>	go 371 ft total 371 ft
	2. Turn <b>right</b> to merge onto <b>US-287 S/US-60 W/US-87 S</b> About 1 min	go 0.4 mi total 0.5 mi
	3. Take the <b>US-287 S/I-40 E/I-40 W</b> exit toward <b>Fort Worth</b>	go 0.1 mi total 0.6 mi
	4. Keep <b>right</b> at the fork, follow signs for <b>I-40 W</b> and merge onto <b>I-40 W</b> Entering New Mexico About 3 hours 14 mins	go 225 mi total 226 mi
	5. Take exit <b>218B</b> toward <b>Santa Fe</b> About 1 min	go 0.5 mi total 226 mi
	6. Merge onto <b>US-285</b> About 7 mins	go 6.6 mi total 233 mi
	7. Continue on <b>NM-285</b> About 13 mins	go 12.3 mi total 245 mi
	8. Continue on <b>US-285</b> About 25 mins	go 22.2 mi total 267 mi
	9. Turn <b>left</b> to merge onto <b>I-25 S</b> About 6 mins	go 6.2 mi total 273 mi
	10. Take exit <b>284</b> for <b>Old Pecos Tr/State Hwy 466</b>	go 0.2 mi total 274 mi
	11. Turn <b>right</b> at <b>NM-466/Old Pecos Trail</b> About 2 mins	go 1.3 mi total 275 mi
	12. Slight <b>right</b> at <b>Old Pecos Trail</b> About 3 mins	go 1.6 mi total 276 mi
	13. Slight <b>left</b> at <b>Old Santa Fe Trail</b> About 1 min	go 0.4 mi total 277 mi
<b>Total: 277 mi – about 4 hours 15 mins</b>		












 Santa Fe, NM

	14. Head <b>south</b> on <b>Old Santa Fe Trail</b> toward <b>Paseo de Peralta</b> About 1 min	go 0.4 mi total 0.4 mi
	15. Continue on <b>Old Pecos Trail</b> About 3 mins	go 1.5 mi total 1.9 mi
	16. Slight <b>right</b> to stay on <b>Old Pecos Trail</b>	go 217 ft total 2.0 mi
	17. Turn <b>left</b> at <b>NM-466/Old Pecos Trail/St Michaels Dr</b> Continue to follow NM-466/Old Pecos Trail About 3 mins	go 1.3 mi total 3.2 mi
	18. Take the ramp onto <b>I-25 S</b> About 51 mins	go 58.9 mi total 62.1 mi
	19. Take exit <b>224-B</b> toward <b>CENTRAL Ave/Dr MARTIN LUTHER KING JR Ave</b>	go 0.3 mi total 62.4 mi
	20. Merge onto <b>Locust St NE</b>	go 0.3 mi total 62.7 mi

- |   |  |                            |
|---|--|----------------------------|
|  | 21. Turn <b>left</b> at <b>Central Ave SE/Historic US 66</b><br>About 2 mins | go 0.6 mi<br>total 63.3 mi |
|  | 22. Turn <b>right</b> at <b>University Blvd SE</b>                           | go 351 ft<br>total 63.4 mi |

Total: **63.4 mi** – about **1 hour 1 min**


 Albuquerque, NM total 0.0 mi










- |   |  |                             |
|---|--|-----------------------------|
|   | 23. Head <b>south</b> on <b>University Blvd SE</b> toward <b>Silver Ave SE</b>                           | go 0.1 mi<br>total 0.1 mi   |
|    | 24. Turn <b>right</b> at <b>Lead Ave SE</b><br>About 2 mins  | go 0.5 mi<br>total 0.7 mi   |
|    | 25. Turn <b>right</b> at <b>Oak St SE</b> (signs for I-25 N)<br>About 1 min                              | go 118 ft<br>total 0.7 mi   |
|    | 26. Take the ramp on the <b>left</b> onto <b>I-25 N</b><br>About 17 mins                                 | go 17.5 mi<br>total 18.2 mi |
|   | 27. Take exit <b>242</b> for <b>State Hwy 165 E/US-550 W</b> toward <b>Placitas/Bernalillo</b>           | go 0.3 mi<br>total 18.5 mi  |
|    | 28. Turn <b>left</b> at <b>NM-44/US-550</b><br>Continue to follow NM-44<br>About 2 hours 52 mins         | go 152 mi<br>total 170 mi   |
|    | 29. Turn <b>left</b> at <b>W Broadway Ave/NM-64</b><br>Continue to follow W Broadway Ave<br>About 3 mins | go 1.5 mi<br>total 172 mi   |
|   | 30. Continue on <b>NM-64</b><br>About 9 mins   | go 8.1 mi<br>total 180 mi   |
|  | 31. Continue on <b>US-64</b>   | go 0.4 mi<br>total 180 mi   |
|  | 32. Turn <b>right</b> at <b>Browning Pkwy/NM-516</b><br>About 3 mins                                     | go 1.9 mi<br>total 182 mi   |
|  | 33. Turn <b>left</b> at <b>E Main St</b>   | go 0.2 mi<br>total 182 mi   |
|  | 34. Turn <b>right</b> at <b>Hutton Ave</b><br>About 3 mins   | go 1.0 mi<br>total 183 mi   |
|  | 35. Turn <b>left</b> at <b>E 30th St/Thirtieth St</b><br>Continue to follow E 30th St<br>About 2 mins    | go 0.6 mi<br>total 184 mi   |





Total: **184 mi** – about **3 hours 33 mins**






 Farmington, NM total 0.0 mi










- |   |   |                           |
|---|---|---------------------------|
|   | 36. Head <b>west</b> on <b>E 30th St/E Thirtieth St</b> toward <b>30th St</b><br>About 2 mins                     | go 0.8 mi<br>total 0.8 mi |
|  | 37. Slight <b>left</b> to stay on <b>E 30th St/E Thirtieth St</b><br>Continue to follow E 30th St<br>About 4 mins | go 1.7 mi<br>total 2.5 mi |
|  | 38. Turn <b>left</b> at <b>W Pinon Hills Blvd</b><br>About 2 mins   | go 0.8 mi<br>total 3.3 mi |
|   | 39. Continue on <b>W Pinon St</b>   | go 0.1 mi<br>total 3.4 mi |


	40. Slight <b>right</b> at <b>W Pinon Hills Blvd</b>	go 312 ft total 3.5 mi
	41. Turn <b>left</b> at <b>NM-170</b> About 3 mins	go 1.5 mi total 5.0 mi
	42. Turn <b>right</b> at <b>W Main St/US-64</b> About 5 mins	go 3.6 mi total 8.6 mi
	43. Continue on <b>NM-64</b> About 16 mins	go 12.9 mi total 21.5 mi
	44. Continue on <b>US-64</b> About 13 mins	go 9.7 mi total 31.2 mi
	45. Turn <b>right</b> to stay on <b>US-64</b> Entering Arizona About 29 mins	go 26.1 mi total 57.3 mi
	46. Turn <b>right</b> at <b>US-160</b> About 1 min	go 0.3 mi total 57.5 mi
<b>Total: 57.5 mi – about 1 hour 15 mins</b>		

	Teec Nos Pos, AZ	total 0.0 mi
	47. Head <b>southwest</b> on <b>US-160</b> toward <b>US-64</b>	go 0.3 mi total 0.3 mi
	48. Turn <b>right</b> to stay on <b>US-160</b> About 32 mins	go 28.2 mi total 28.5 mi
	49. Turn <b>right</b> at <b>US-191</b> Entering Utah About 11 mins	go 9.2 mi total 37.7 mi
	50. Turn <b>left</b> to stay on <b>US-191</b> About 3 mins	go 2.5 mi total 40.2 mi
	51. Turn <b>left</b> to stay on <b>US-191</b> About 16 mins	go 14.7 mi total 54.9 mi
	52. Turn <b>left</b> at <b>US-163</b> About 20 mins	go 18.0 mi total 73.0 mi
	53. Turn <b>right</b> at <b>Mexican Hat Rock Rd</b>	go 135 ft total 73.0 mi
	54. Turn <b>left</b> at <b>N Mexican Hat Rd</b> About 2 mins	go 0.7 mi total 73.7 mi
<b>Total: 73.7 mi – about 1 hour 25 mins</b>		

	Mexican Hat, UT	total 0.0 mi
	55. Head <b>southeast</b> toward <b>N Mexican Hat Rd</b> About 1 min	go 0.4 mi total 0.4 mi
	56. Slight <b>left</b> at <b>N Mexican Hat Rd</b> About 1 min	go 0.3 mi total 0.7 mi
	57. Turn <b>right</b> at <b>Mexican Hat Rock Rd</b>	go 135 ft total 0.8 mi
	58. Turn <b>right</b> at <b>US-163</b> Entering Arizona About 52 mins	go 45.9 mi total 46.7 mi
<b>Total: 46.7 mi – about 53 mins</b>		

	Kayenta, AZ	total 0.0 mi
	59. Head <b>southeast</b> on <b>Main St/US-163</b> toward <b>E Pinion Dr</b> About 1 min	go 0.7 mi total 0.7 mi
	60. Turn <b>right</b> at <b>US-160</b> About 36 mins	go 31.9 mi total 32.6 mi
	61. Turn <b>right</b> at <b>AZ-98</b> About 1 hour 37 mins	go 64.2 mi total 96.8 mi
	62. Turn <b>right</b> at <b>Copper Mine Rd/Indian Route 20</b> Continue to follow Copper Mine Rd About 2 mins	go 0.8 mi total 97.6 mi
<b>Total: 97.6 mi – about 2 hours 16 mins</b>		

	Page, AZ	total 0.0 mi
	63. Head <b>north</b> on <b>Copper Mine Rd</b> toward <b>89/S Lake Powell Blvd</b> About 1 min	go 0.6 mi total 0.6 mi
	64. Turn <b>right</b> at <b>89/S Lake Powell Blvd</b> Continue to follow S Lake Powell Blvd About 4 mins	go 1.8 mi total 2.4 mi
	65. Turn <b>right</b> at <b>US-89</b> Entering Utah About 10 mins	go 8.5 mi total 10.9 mi
	66. Continue on <b>UT-89</b> About 1 hour 9 mins	go 63.2 mi total 74.1 mi
	67. Continue on <b>E 300 S/US-89</b> About 1 min	go 0.7 mi total 74.8 mi
	68. Turn <b>right</b> at <b>S 100 E/US-89</b> Continue to follow US-89 About 1 min	go 0.5 mi total 75.2 mi
	69. Continue on <b>W Center St/UT-89</b> Continue to follow W Center St	go 0.3 mi total 75.5 mi
	70. Continue on <b>N 300 W/UT-89</b> Continue to follow N 300 W About 1 min	go 0.7 mi total 76.2 mi
	71. Continue on <b>UT-89</b> About 7 mins	go 6.6 mi total 82.8 mi
	72. Continue on <b>US-89</b> About 10 mins	go 9.4 mi total 92.2 mi
	73. Turn <b>left</b> at <b>UT-9</b> About 40 mins	go 26.0 mi total 118 mi
<b>Total: 118 mi – about 2 hours 25 mins</b>		

 Springdale, UT

These directions are for planning purposes only. You may find that construction projects, traffic, weather, or other events may cause conditions to differ from the map results, and you should plan your route accordingly. You must obey all signs or notices regarding your route.

Map data ©2009 , Tele Atlas