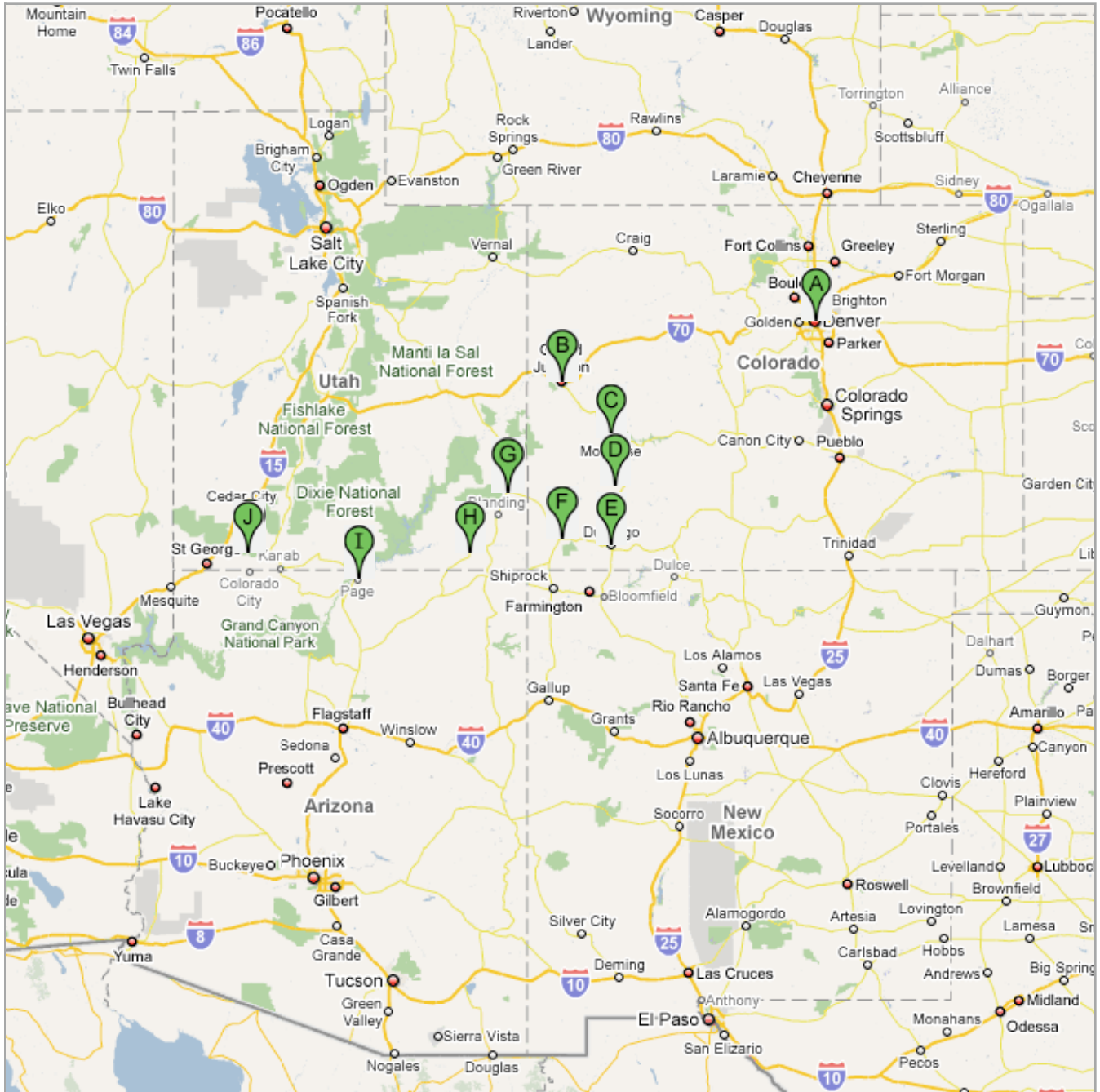








Directions to US Zion National Park
Hwy 9, Springdale, UT 84767 - (435) 772-3256
888 mi – about 18 hours 12 mins






Save trees. Go green!
Download Google Maps on your phone at google.com/gmm




 Denver, CO









	1. Head northwest on 23rd St/Park Ave W toward CO-33/Larimer St Continue to follow Park Ave W About 2 mins	go 0.9 mi total 0.9 mi
	2. Take the ramp to I-70 N/Grand Jct/Limon About 2 mins	go 0.9 mi total 1.8 mi
	3. Follow signs for I-70 W/Arvada/Grand Jct and merge onto I-70 W About 3 hours 43 mins	go 243 mi total 245 mi
	4. Take exit 31 for Horizon Dr toward Grand Jct	go 0.2 mi total 245 mi
	5. Turn left at Horizon Dr (signs for Horizon Dr) About 3 mins	go 1.0 mi total 246 mi
	6. At the traffic circle, take the 2nd exit and stay on Horizon Dr About 2 mins	go 0.7 mi total 247 mi
	7. Turn left at 26 1/2 Rd About 1 min	go 0.3 mi total 247 mi
	8. Turn right at F Rd/Patterson Rd About 1 min	go 0.2 mi total 248 mi
Total: 248 mi – about 3 hours 55 mins		

 Grand Junction, CO








	9. Head west on F Rd/Patterson Rd toward Park Dr About 3 mins	go 1.3 mi total 1.3 mi
	10. Turn left at 25 Rd/25th Rd About 2 mins	go 0.6 mi total 1.9 mi
	11. Turn left at 70/US-50/US-6 Continue to follow 70/US-50 About 4 mins	go 2.1 mi total 4.0 mi
	12. Turn right at S 5th St/US-50 Continue to follow US-50 About 2 mins	go 1.1 mi total 5.1 mi
	13. Continue on CO-50 About 44 mins	go 37.5 mi total 42.6 mi
	14. Continue on N Main St/US-50 Continue to follow N Main St About 25 mins	go 20.0 mi total 62.6 mi
	15. Continue on N Townsend Ave/US-50 Continue to follow N Townsend Ave About 6 mins	go 3.1 mi total 65.7 mi
	16. Turn left at S 12th St About 1 min	go 0.2 mi total 65.9 mi
Total: 65.9 mi – about 1 hour 27 mins		

 Montrose, CO

	17. Head southwest on S 12th St toward S Uncompahgre Ave	go 0.2 mi total 0.2 mi
--	---	---------------------------

	18. Turn left at Camino del/Navajo Trail/S Townsend Ave/US-550 Continue to follow S Townsend Ave About 9 mins	go 6.9 mi total 7.1 mi
	19. Continue on Camino del/CO-550/Navajo Trail Continue to follow CO-550 About 20 mins	go 18.4 mi total 25.5 mi
	20. Turn right at CO-62/Sherman St Continue to follow CO-62 About 25 mins	go 12.1 mi total 37.6 mi
	21. Turn left at 58P Rd/Last Dollar Rd About 7 mins	go 2.5 mi total 40.2 mi
	22. Turn right to stay on 58P Rd/Last Dollar Rd Continue to follow 58P Rd About 21 mins	go 8.6 mi total 48.7 mi
	23. Sharp left to stay on 58P Rd	go 348 ft total 48.8 mi
	24. Turn left at CO-145 About 27 mins	go 11.8 mi total 60.6 mi
	25. Turn left at N Aspen St	go 305 ft total 60.6 mi
Total: 60.6 mi – about 1 hour 50 mins		


 Telluride, CO total 0.0 mi

	26. Head south on N Aspen St toward CO-145/W Colorado Ave	go 305 ft total 305 ft
	27. Turn right at CO-145/W Colorado Ave Continue to follow CO-145 About 9 mins	go 3.4 mi total 3.4 mi
	28. Turn left to stay on CO-145 About 15 mins	go 7.3 mi total 10.7 mi
	29. Turn left at 630 Rd About 5 mins	go 2.0 mi total 12.7 mi
	30. Continue on D65 Rd/Porphry St Continue to follow Porphry St About 3 mins	go 0.7 mi total 13.4 mi
	31. Slight right at 630 Rd About 8 mins	go 2.1 mi total 15.5 mi
	32. Continue on Ophir Pass Rd About 3 mins	go 0.9 mi total 16.4 mi
	33. Continue on Highway 8 About 3 mins	go 0.7 mi total 17.0 mi
	34. Slight right toward Navajo Trail/US-550 About 8 mins	go 3.3 mi total 20.3 mi
	35. Turn right at Navajo Trail/US-550 Continue to follow Navajo Trail About 1 hour 0 mins	go 52.1 mi total 72.4 mi
	36. Turn left at E 15th St About 1 min	go 0.1 mi total 72.5 mi

37. Continue on **Florida Rd**
About 1 min

go 0.5 mi
total 73.0 mi

Total: **73.0 mi** – about **1 hour 58 mins**

 Durango, CO

total 0.0 mi

38. Head **southwest** on **Florida Rd** toward **E 3rd Ave**
About 1 min

go 0.6 mi
total 0.6 mi



39. Turn **left** at **E 2nd Ave**

go 397 ft
total 0.6 mi



40. Turn **right** at **E 14th St**

go 469 ft
total 0.7 mi



41. Turn **left** at **Camino del Rio/Navajo Trail/US-550**
Continue to follow Camino del Rio/Navajo Trail
About 2 mins

go 0.8 mi
total 1.5 mi



42. Turn **right** at **Lakeside Cmns/US-160**
About 24 mins

go 21.4 mi
total 22.9 mi



43. **Lakeside Cmns/US-160** turns slightly **right** and becomes **CO-160**
About 15 mins

go 12.7 mi
total 35.6 mi



44. Slight **right** at **US-160**
About 1 min

go 0.9 mi
total 36.5 mi



45. Continue on **CO-160**
About 1 min


go 0.9 mi
total 37.4 mi



46. Continue on **US-160**
About 11 mins

go 8.5 mi
total 45.9 mi

Total: **45.9 mi** – about **55 mins**

 Cortez, CO

total 0.0 mi



47. Head **west** on **E Main St/US-160** toward **S Harrison St**
About 1 min

go 0.6 mi
total 0.6 mi



48. Slight **right** at **N Pinon Dr/Pinton Dr**
Continue to follow N Pinon Dr
About 1 min

go 0.3 mi
total 1.0 mi



49. Slight **right** at **N Broadway/US-491**
Continue to follow US-491
About 5 mins

go 4.3 mi
total 5.3 mi

50. Continue on **N Broadway/CO-491**
Continue to follow N Broadway
About 3 mins

go 2.8 mi
total 8.1 mi



51. Continue on **US-491**
About 17 mins

go 15.8 mi
total 23.9 mi



52. Continue on **CO-491**
About 7 mins


go 6.5 mi
total 30.3 mi













53. Continue on **US-491**
Entering Utah
About 33 mins

go 30.2 mi
total 60.5 mi

Total: **60.5 mi** – about **1 hour 8 mins**







 Monticello, UT

total 0.0 mi

- | | | |
|---|---|-----------------------------|
|  | 54. Head west on E Center St/US-491 toward S 200 E | go 0.3 mi
total 0.3 mi |
|  | 55. Turn left at S Main St/US-191
Continue to follow US-191
About 13 mins | go 11.2 mi
total 11.5 mi |
|  | 56. Continue on UT-191
About 8 mins | go 7.1 mi
total 18.6 mi |
|  | 57. Continue on N Grayson Pkwy/US-191
Continue to follow US-191
About 3 mins | go 2.3 mi
total 21.0 mi |
|  | 58. Turn left at S Main St/US-191
Continue to follow S Main St
About 4 mins | go 3.0 mi
total 23.9 mi |
|  | 59. Continue on UT-191
About 8 mins | go 7.1 mi
total 31.0 mi |
|  | 60. Continue on US-191
About 22 mins | go 20.1 mi
total 51.1 mi |
|  | 61. Continue on US-163
About 20 mins | go 18.0 mi
total 69.1 mi |
|  | 62. Turn right at Mexican Hat Rock Rd | go 135 ft
total 69.1 mi |
|  | 63. Turn left at N Mexican Hat Rd
About 2 mins | go 0.7 mi
total 69.9 mi |

Total: **69.9 mi** – about **1 hour 20 mins**









 Mexican Hat, UT total 0.0 mi

- | | | |
|---|---|-----------------------------|
| | 64. Head southeast toward N Mexican Hat Rd
About 1 min | go 0.4 mi
total 0.4 mi |
|  | 65. Slight left at N Mexican Hat Rd
About 1 min | go 0.3 mi
total 0.7 mi |
|  | 66. Turn right at Mexican Hat Rock Rd | go 135 ft
total 0.8 mi |
|  | 67. Turn right at US-163
Entering Arizona
About 52 mins | go 46.6 mi
total 47.4 mi |
|  | 68. Turn right at US-160
About 36 mins | go 31.9 mi
total 79.3 mi |
|  | 69. Turn right at AZ-98
About 1 hour 37 mins | go 64.2 mi
total 144 mi |
|  | 70. Turn right at Copper Mine Rd/Indian Route 20
Continue to follow Copper Mine Rd
About 2 mins | go 0.8 mi
total 144 mi |

Total: **144 mi** – about **3 hours 10 mins**

 Page, AZ total 0.0 mi

- | | | |
|--|---|---------------------------|
| | 71. Head north on Copper Mine Rd toward 89/S Lake Powell Blvd
About 1 min | go 0.6 mi
total 0.6 mi |
|--|---|---------------------------|


- | | | |
|--|--|-----------------------------|
|  | 72. Turn right at 89/S Lake Powell Blvd
Continue to follow S Lake Powell Blvd
About 4 mins | go 1.8 mi
total 2.4 mi |
|  | 73. Turn right at US-89
Entering Utah
About 10 mins | go 8.5 mi
total 10.9 mi |
|  | 74. Continue on UT-89
About 1 hour 9 mins | go 63.2 mi
total 74.1 mi |
|  | 75. Continue on E 300 S/US-89
About 1 min | go 0.7 mi
total 74.8 mi |
|  | 76. Turn right at S 100 E/US-89
Continue to follow US-89
About 1 min | go 0.5 mi
total 75.2 mi |
| | 77. Continue on W Center St/UT-89
Continue to follow W Center St | go 0.3 mi
total 75.5 mi |
| | 78. Continue on N 300 W/UT-89
Continue to follow N 300 W
About 1 min | go 0.7 mi
total 76.2 mi |
|  | 79. Continue on UT-89
About 7 mins | go 6.6 mi
total 82.8 mi |
|  | 80. Continue on US-89
About 10 mins | go 9.4 mi
total 92.2 mi |
|  | 81. Turn left at UT-9
About 40 mins | go 26.0 mi
total 118 mi |

Total: **118 mi** – about **2 hours 25 mins**

 Springdale, UT total 0.0 mi

- | | | |
|---|---|---------------------------|
|  | 82. Head northeast on UT-9/Zion Park Blvd toward Sage Ln
About 3 mins | go 1.8 mi
total 1.8 mi |
|---|---|---------------------------|

Total: **1.8 mi** – about **2 mins**

 US Zion National Park
Hwy 9, Springdale, UT 84767 - (435) 772-3256

These directions are for planning purposes only. You may find that construction projects, traffic, weather, or other events may cause conditions to differ from the map results, and you should plan your route accordingly. You must obey all signs or notices regarding your route.

Map data ©2009 , Sanborn, Tele Atlas