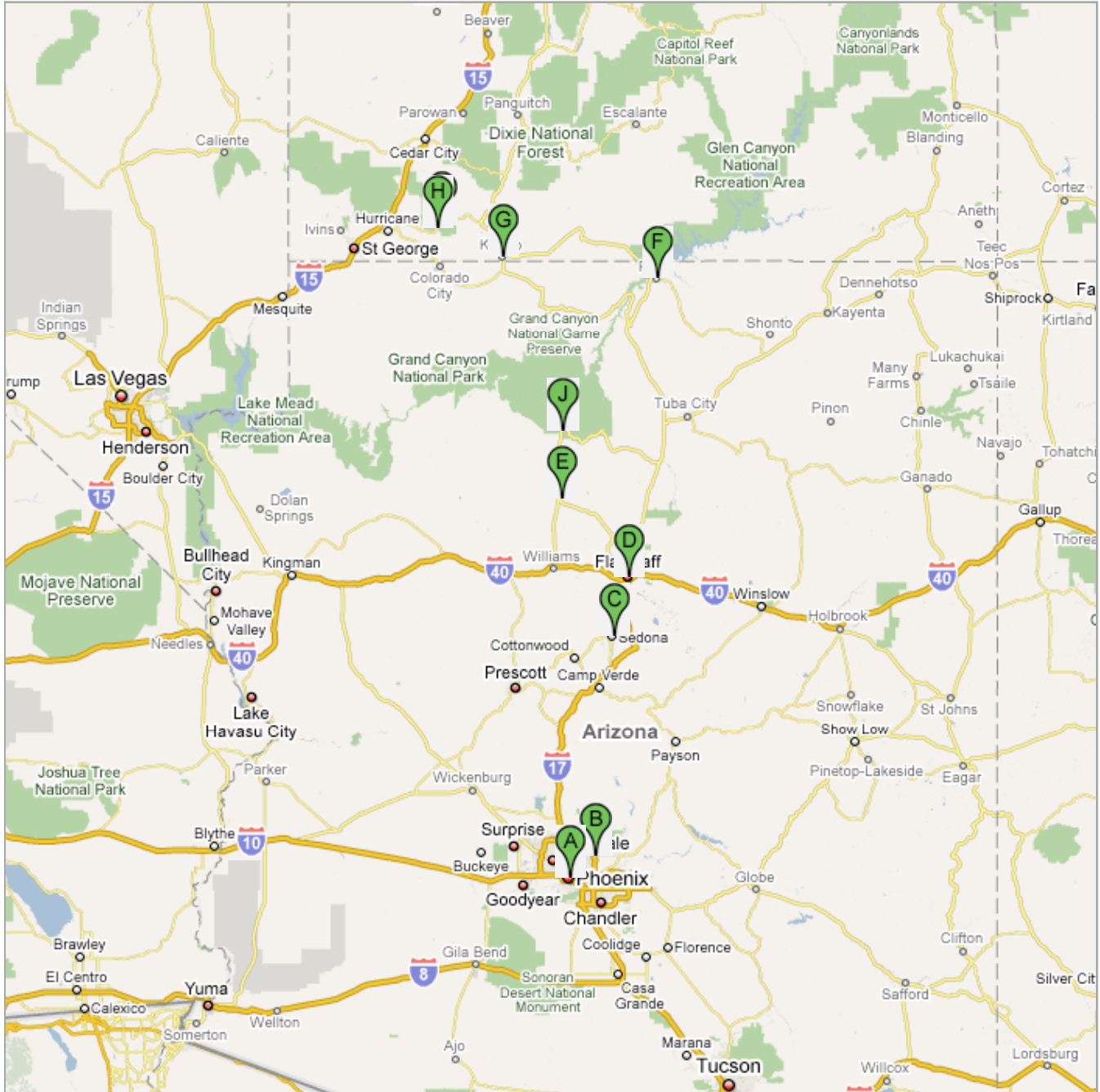










Directions to Grand Canyon National Park-South


South Entrance Road, Uninc Coconino County, Arizona
750 mi – about 14 hours 36 mins




Save trees. Go green!
Download Google Maps on your phone at google.com/gmm







 Phoenix, AZ

	1. Head north on N Central Ave toward E Adams St	go 0.2 mi total 0.2 mi
	2. Turn right at E Van Buren St About 1 min	go 0.5 mi total 0.7 mi
	3. Turn left at N 7th St About 2 mins	go 0.6 mi total 1.4 mi
	4. Merge onto I-10 E via the ramp to Tucson About 2 mins	go 1.2 mi total 2.6 mi
	5. Take exit 147B-147A for State Hwy 202 E/State Hwy 51 N	go 0.1 mi total 2.7 mi
	6. Take exit 147B on the left to merge onto AZ-51 N About 10 mins	go 9.3 mi total 12.0 mi
	7. Take exit 9 for Shea Blvd	go 0.3 mi total 12.3 mi
	8. Turn right at E Shea Blvd About 11 mins	go 6.3 mi total 18.6 mi
Total: 18.6 mi – about 27 mins		

 Scottsdale, AZ

	9. Head east on E Shea Blvd toward N 85th Pl	total 0.0 mi go 0.4 mi total 0.4 mi
	10. Slight left toward AZ-101 N About 1 min	go 0.1 mi total 0.5 mi
	11. Take the ramp onto AZ-101 N About 17 mins	go 16.9 mi total 17.4 mi
	12. Take exit 23C-23B to merge onto I-17 N toward Flagstaff About 1 hour 12 mins	go 84.1 mi total 102 mi
	13. Take exit 298 toward Sedona	go 0.2 mi total 102 mi
	14. Turn left at AZ-179/National Forest 618 Rd Continue to follow AZ-179 About 23 mins	go 13.7 mi total 115 mi
Total: 115 mi – about 1 hour 54 mins		

 Sedona, AZ





	15. Head north on AZ-179 toward Sombart Ln About 1 min	total 0.0 mi go 0.5 mi total 0.5 mi
	16. Turn left to stay on AZ-179	go 0.3 mi total 0.8 mi
	17. Turn right at AZ-89A About 39 mins	go 24.7 mi total 25.6 mi
	18. Continue on Airport Rd/AZ-89/Fairgrounds Rd/W John W Powell Blvd/ Pulliam Fld/W Shamrell Blvd About 1 min	go 0.1 mi total 25.7 mi

- | | | |
|---|--|----------------------------|
|  | 19. Turn left to merge onto I-17 N
About 4 mins | go 2.7 mi
total 28.4 mi |
|  | 20. Continue on AZ-89
About 4 mins | go 2.1 mi
total 30.5 mi |


Total: **30.5 mi** – about **49 mins**

 Flagstaff, AZ








total 0.0 mi

- | | | |
|---|--|-----------------------------|
|  | 21. Head north on N Humphreys St/US-180 toward W Aspen Ave
About 1 min | go 0.6 mi
total 0.6 mi |
|  | 22. Turn left at N Fort Valley Rd/US-180
About 41 mins | go 35.1 mi
total 35.7 mi |
|  | 23. Continue on AZ-180
About 2 mins | go 1.1 mi
total 36.7 mi |
|  | 24. Continue on US-180
About 14 mins | go 13.1 mi
total 49.9 mi |


Total: **49.9 mi** – about **57 mins**

 Valle, Arizona




total 0.0 mi





- | | | |
|---|--|-----------------------------|
|  | 25. Head north on AZ-64/US-180
About 31 mins | go 28.2 mi
total 28.2 mi |
|  | 26. Turn right at AZ-64/E Rim Dr
Continue to follow AZ-64
About 58 mins | go 52.9 mi
total 81.1 mi |
|  | 27. Turn left at Navajo Trail/US-89
Continue to follow US-89
About 1 hour 5 mins | go 58.3 mi
total 139 mi |
|  | 28. Slight right to stay on US-89
About 26 mins | go 23.1 mi
total 163 mi |
|  | 29. Slight right toward 89/S Lake Powell Blvd | go 0.2 mi
total 163 mi |
|  | 30. Slight right at 89/S Lake Powell Blvd
About 2 mins | go 1.4 mi
total 164 mi |
|  | 31. Turn right at Copper Mine Rd
About 1 min | go 0.6 mi
total 165 mi |

Total: **165 mi** – about **3 hours 4 mins**

 Page, AZ





total 0.0 mi

- | | | |
|---|--|-----------------------------|
| | 32. Head north on Copper Mine Rd toward 89/S Lake Powell Blvd
About 1 min | go 0.6 mi
total 0.6 mi |
|  | 33. Turn right at 89/S Lake Powell Blvd
Continue to follow S Lake Powell Blvd
About 4 mins | go 1.8 mi
total 2.4 mi |
|  | 34. Turn right at US-89
Entering Utah
About 10 mins | go 8.5 mi
total 10.9 mi |
|  | 35. Continue on UT-89
About 1 hour 9 mins | go 63.2 mi
total 74.1 mi |

- | | | |
|---|--|----------------------------|
|  | 36. Continue on E 300 S/US-89
About 1 min | go 0.7 mi
total 74.8 mi |
|  | 37. Turn left at S 100 E/US-89/UT-89A
Continue to follow US-89/UT-89A
About 2 mins | go 0.9 mi
total 75.7 mi |
|  | 38. Turn right at W Kanab Creek Dr
About 2 mins | go 0.8 mi
total 76.5 mi |
|  | 39. Slight right at S Hamblin Dr | go 262 ft
total 76.5 mi |
| | 40. Continue on W Kanab Creek Dr
About 1 min | go 0.3 mi
total 76.9 mi |

Total: **76.9 mi** – about **1 hour 31 mins**

 Kanab, UT total 0.0 mi


- | | | |
|---|--|-----------------------------|
| | 41. Head east on W Kanab Creek Dr toward W Johnson Dr
About 3 mins | go 1.2 mi
total 1.2 mi |
|  | 42. Turn left at US-89/UT-89A
Continue to follow US-89
About 3 mins | go 1.4 mi
total 2.5 mi |
| | 43. Continue on W Center St/UT-89
Continue to follow W Center St | go 0.3 mi
total 2.8 mi |
| | 44. Continue on N 300 W/UT-89
Continue to follow N 300 W
About 1 min | go 0.7 mi
total 3.5 mi |
|  | 45. Continue on UT-89
About 7 mins | go 6.6 mi
total 10.1 mi |
|  | 46. Continue on US-89
About 10 mins | go 9.4 mi
total 19.5 mi |
|  | 47. Turn left at UT-9
About 40 mins | go 26.0 mi
total 45.5 mi |




Total: **45.5 mi** – about **1 hour 5 mins**





 Springdale, UT total 0.0 mi

- | | | |
|---|---|---------------------------|
|  | 48. Head northeast on UT-9/Zion Park Blvd toward Sage Ln
About 3 mins | go 1.8 mi
total 1.8 mi |
|---|---|---------------------------|

Total: **1.8 mi** – about **2 mins**

 US Zion National Park
Hwy 9, Springdale, UT 84767 - (435) 772-3256 total 0.0 mi

- | | | |
|---|--|-----------------------------|
|  | 49. Head northeast on UT-9/Zion Canyon Scenic Dr/Zion Park Blvd toward Zion National Park
Continue to follow UT-9
About 37 mins | go 24.3 mi
total 24.3 mi |
|  | 50. Turn right at US-89
About 11 mins | go 9.4 mi
total 33.6 mi |
|  | 51. Continue on UT-89
About 7 mins | go 6.6 mi
total 40.3 mi |

	52. Continue on N 300 W/US-89 Continue to follow N 300 W About 1 min	go 0.7 mi total 40.9 mi
	53. Slight left at W Center St/US-89 Continue to follow W Center St	go 0.4 mi total 41.3 mi
	54. Continue on S 100 E/US-89 Continue to follow US-89 Entering Arizona About 2 hours 47 mins	go 151 mi total 192 mi
	55. Turn right at AZ-64/Navahopi Rd Continue to follow AZ-64 About 58 mins	go 52.9 mi total 245 mi
	56. Turn left at AZ-64/US-180 Destination will be on the left About 2 mins	go 1.5 mi total 246 mi
		Total: 246 mi – about 4 hours 44 mins

 Grand Canyon National Park-South
South Entrance Road, Uninc Coconino County, Arizona

These directions are for planning purposes only. You may find that construction projects, traffic, weather, or other events may cause conditions to differ from the map results, and you should plan your route accordingly. You must obey all signs or notices regarding your route.

Map data ©2009 , Sanborn, Tele Atlas