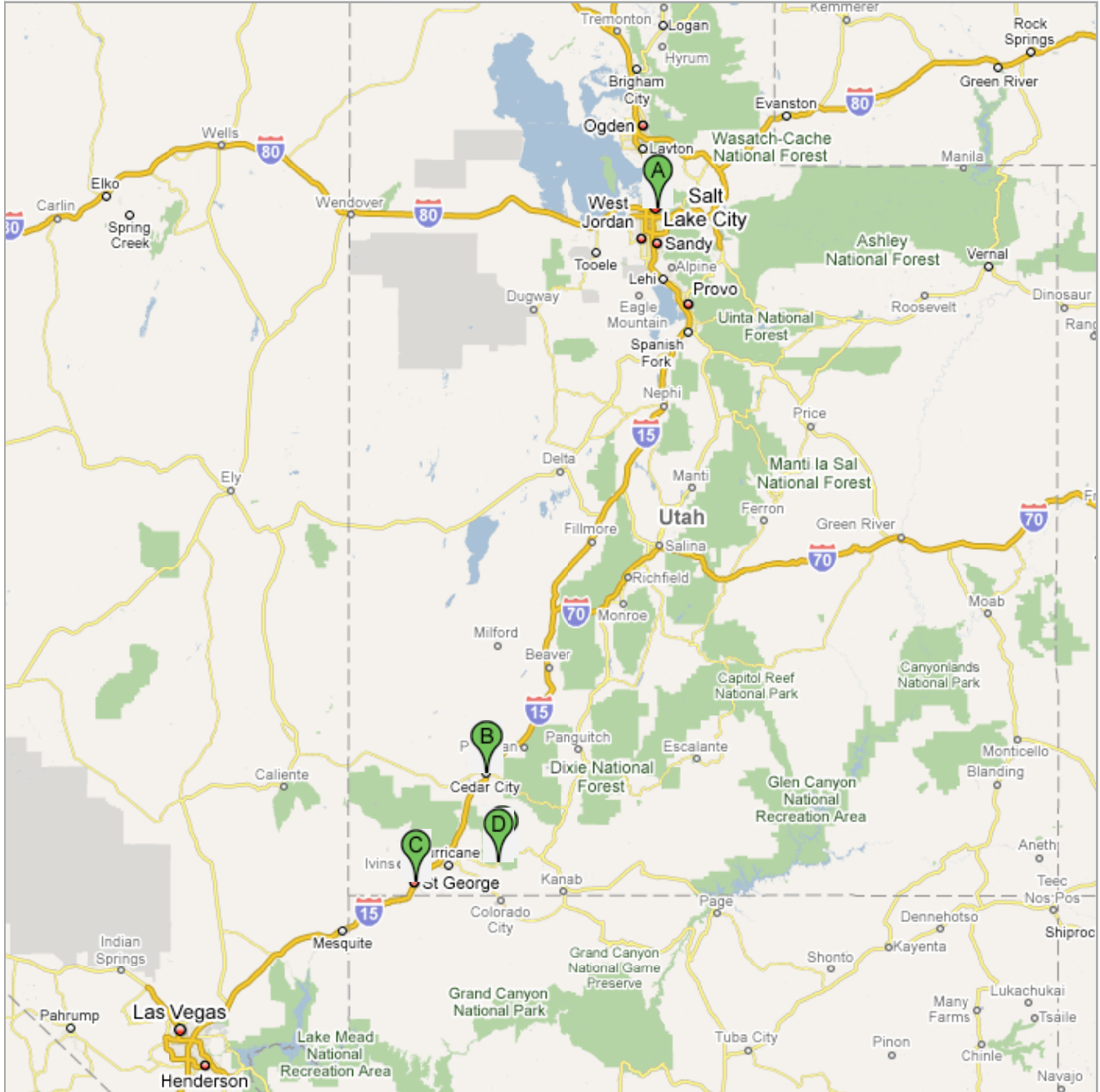










Directions to US Zion National Park
Hwy 9, Springdale, UT 84767 - (435) 772-3256
351 mi – about 5 hours 33 mins





Save trees. Go green!
Download Google Maps on your phone at google.com/gmm






 Salt Lake City, UT


	1. Head west on E N Temple St toward N State St/UT-186 About 2 mins	go 0.6 mi total 0.6 mi
	2. Turn left at N 300 W/N 3rd W/John Stockton Dr/US-89 Continue to follow N 300 W About 3 mins	go 0.9 mi total 1.5 mi
	3. Turn right at W 500 S/W 5th S/W Cesar E. Chavez Blvd/UT-269 About 1 min	go 0.3 mi total 1.8 mi
	4. Merge onto I-15 S/I-80 E via the ramp to Cheyenne/Las Vegas Continue to follow I-15 S About 3 hours 36 mins	go 249 mi total 251 mi
	5. Take exit 59 for UT-56 toward Cedar City About 1 min	go 0.4 mi total 251 mi
	6. Turn left at W 200 N/UT-56 About 2 mins	go 0.4 mi total 252 mi
Total: 252 mi – about 3 hours 43 mins		

 Cedar City, UT

	7. Head east on W 200 N/UT-56 toward N College Way	go 0.4 mi total 0.4 mi
	8. Turn right to merge onto I-15 S About 45 mins	go 53.9 mi total 54.3 mi
	9. Take exit 4 toward Bloomington	go 0.3 mi total 54.6 mi
	10. At Pioneer Rd , take the 5th exit onto E Brigham Rd About 1 min	go 0.3 mi total 54.9 mi
	11. Make a U-turn	go 164 ft total 54.9 mi
	12. Turn right to stay on E Brigham Rd	go 39 ft total 55.0 mi
	13. Take the ramp onto I-15 N About 1 min	go 1.0 mi total 56.0 mi
Total: 56.0 mi – about 49 mins		

 Saint George, UT

	14. Head north on I-15 N About 9 mins	go 10.1 mi total 10.1 mi
	15. Take exit 16 for UT-9 toward Hurricane	go 0.1 mi total 10.2 mi
	16. Keep right at the fork to continue toward W State St/UT-9 and merge onto W State St/UT-9 Continue to follow UT-9 About 19 mins	go 12.4 mi total 22.5 mi
	17. Turn right at W 500 N/UT-9 Continue to follow UT-9 About 29 mins	go 18.7 mi total 41.3 mi
Total: 41.3 mi – about 57 mins		

 Springdale, UT


total 0.0 mi

 9

18. Head **northeast** on **UT-9/Zion Park Blvd** toward **Sage Ln**
About 3 mins

go 1.8 mi
total 1.8 mi

Total: **1.8 mi** – about **2 mins**

 US Zion National Park
Hwy 9, Springdale, UT 84767 - (435) 772-3256

These directions are for planning purposes only. You may find that construction projects, traffic, weather, or other events may cause conditions to differ from the map results, and you should plan your route accordingly. You must obey all signs or notices regarding your route.

Map data ©2009 , Tele Atlas